




Manitoba
Department of Mines and Natural Resources
MINES BRANCH

MAP NO. 7



THE CORRESPONDING SHEET OF THE NATIONAL TOPOGRAPHIC SERIES IS 64C/7

LEGEND

PRECAMBRIAN




-  Pegmatite
-  Granite and related rocks. Includes minor hybrid types derived from included lavas and sediments.
-  Black Trout Diorite

SICKLE SERIES
























-  Arkose, quartzite, greywacke and minor shale.
-  Conglomerate

UNCONFORMITY

WASEKAN SERIES

-  Plagioclase amphibolite derived from basic lavas; interbedded sediments. Minor amounts of iron formation.
-  Quartzite, arkose, greywacke and metamorphosed equivalents. Minor interbedded volcanics.
-  Conglomerate and zones containing conglomerate lenses.

SYMBOLS

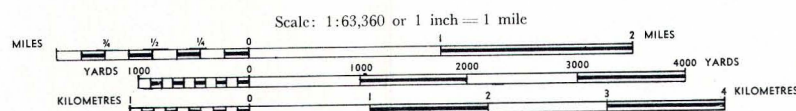
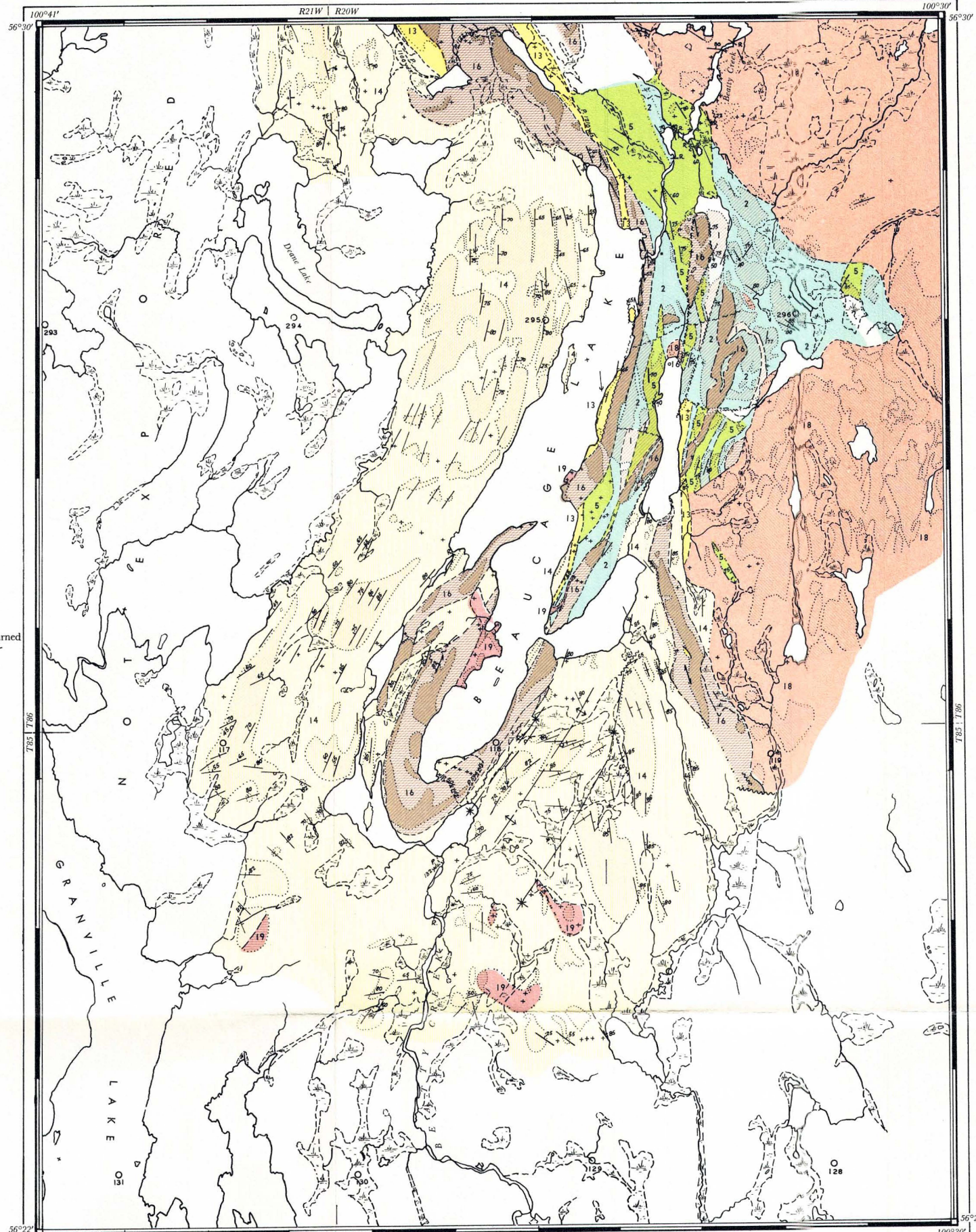
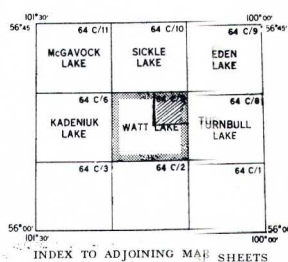
- Trace of axial plane  
- Strike and dip of bedding    
- Strike and dip of foliation    
- Fault, inclined, with strike and plunge of linear features  
- Outcrop, or area of small scattered outcrops   
- Geological boundary   
- Glacial striae 
- Swamp or open muskeg 
- Building 
- Portage, and length 
- Centre point of aerial photograph 

Magnetic declination 17°49' East, 1950
Decreasing 5 minutes 30 seconds annually.

Geology by
G. C. MILLIGAN, 1950
Amended 1957

To accompany Publication 57-1

Photographs numbered 128-131 from Flight Line A-10945
117-119 " " " A-11064
293-296 " " " A-11082



BEAUCAGE LAKE
GRANVILLE LAKE MINING DIVISION
NORTHERN MANITOBA